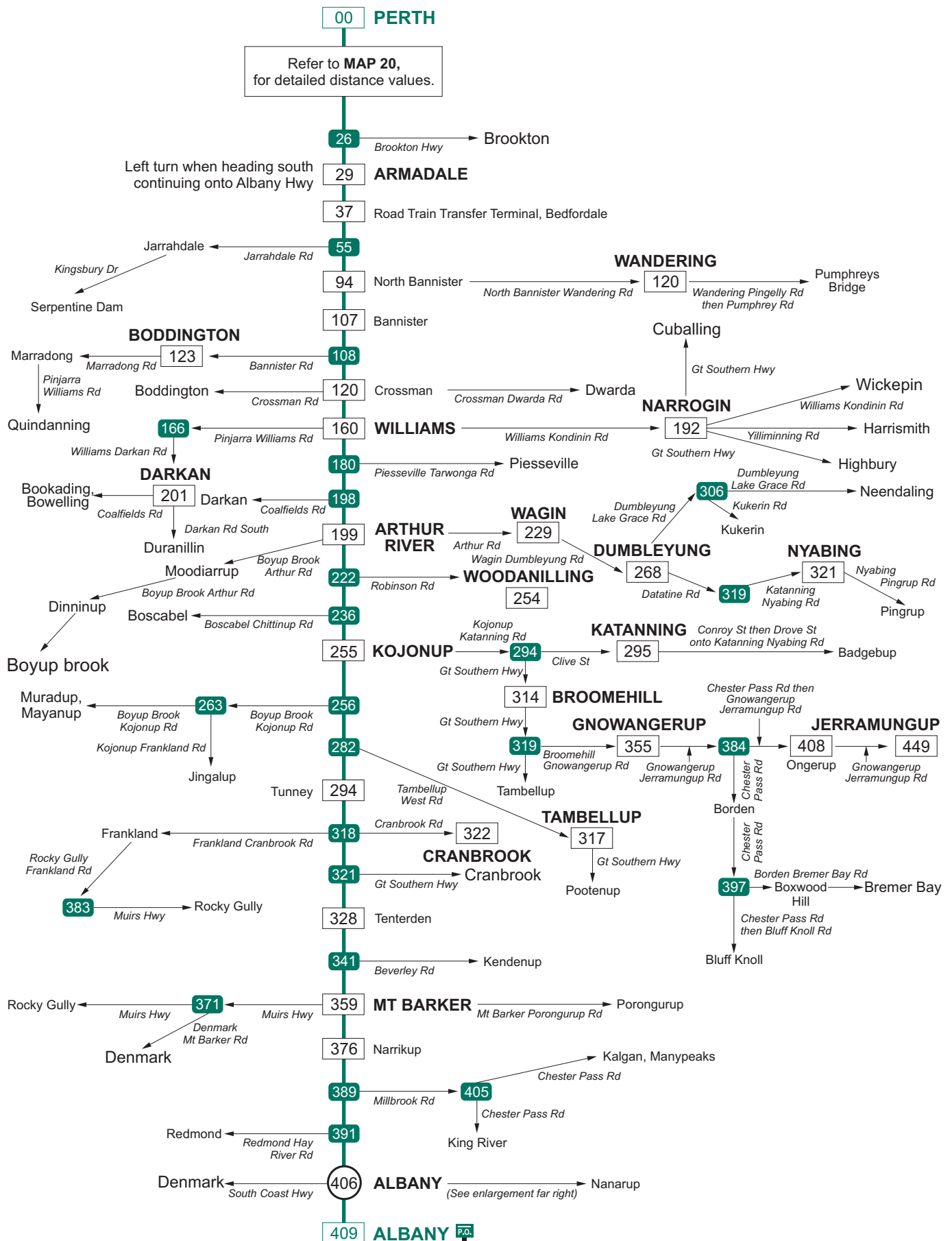


Perth - Albany | via Armadale, Williams, Kojonup, Cranbrook and Mt Barker

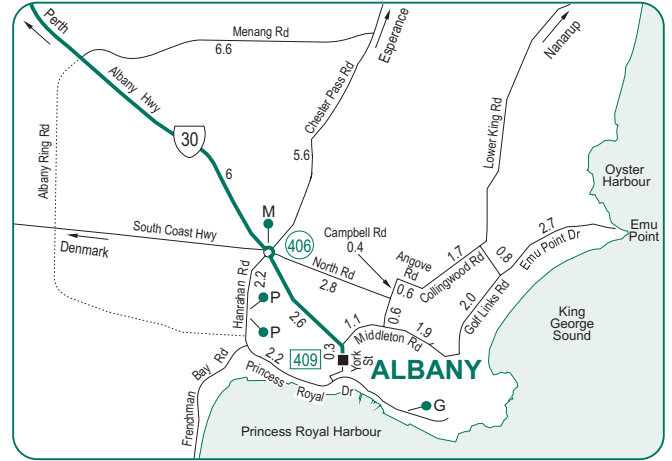
[PERTH], St Georges Tce (0.6), Adelaide Tce (1.3), Causeway (1.2), Shepperton Rd (4), Albany Hwy (5), Kenwick Link (3), Albany Hwy (377), [ALBANY ROTARY], Albany Hwy (2.6), York St (0.3), [ALBANY P.O.]





- LEGEND**
- Indicates route taken in distance book
 - - - Future state road
 - Route taken to noted destination
 - G Grain bin
 - P Truck parking bay
 - W Weighbridge
 - M Main Roads office

Albany enlargement



For further detail of the Perth Metropolitan area

PERTH

See map 20

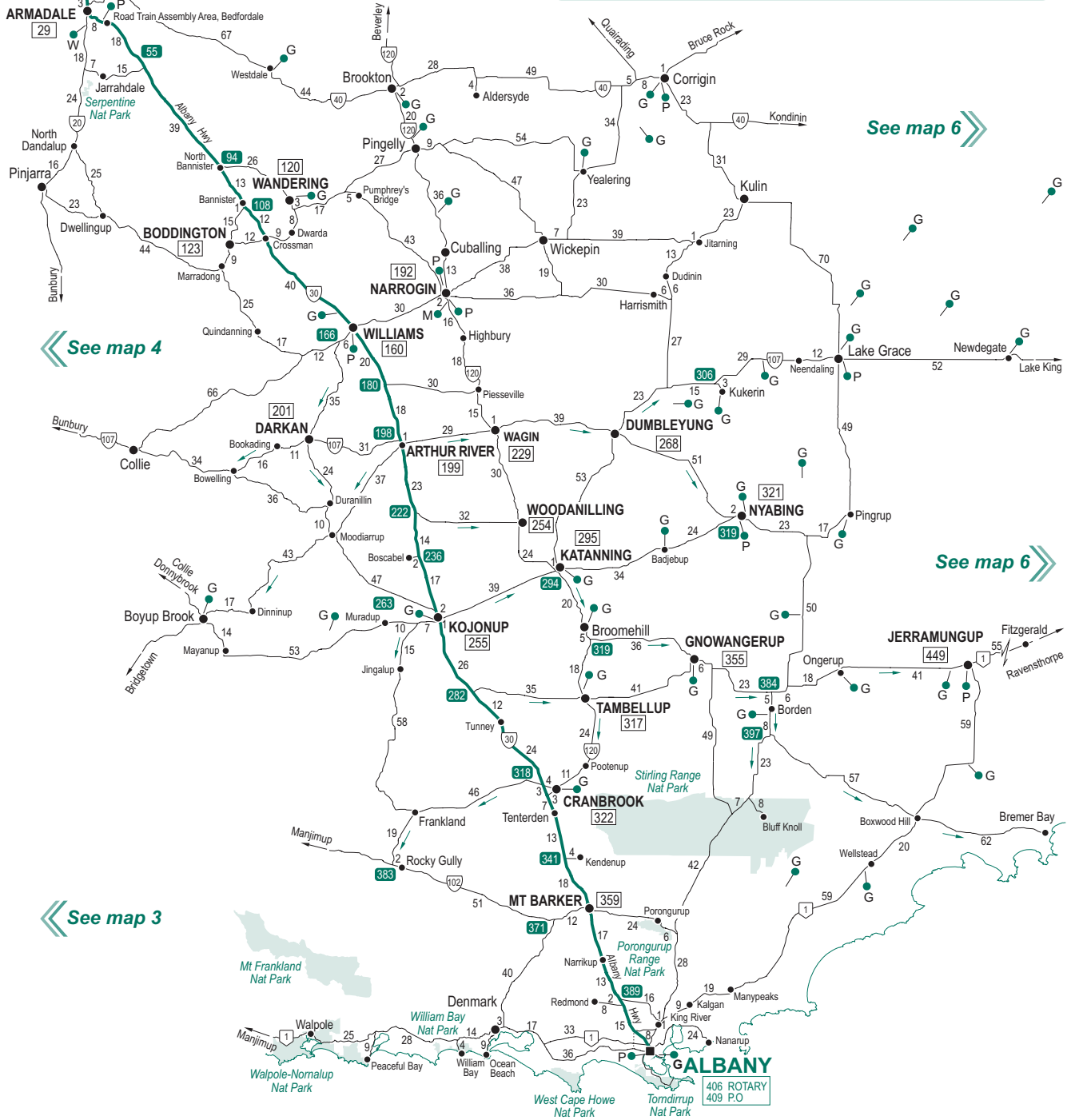
See map 6

See map 6

See map 6

See map 4

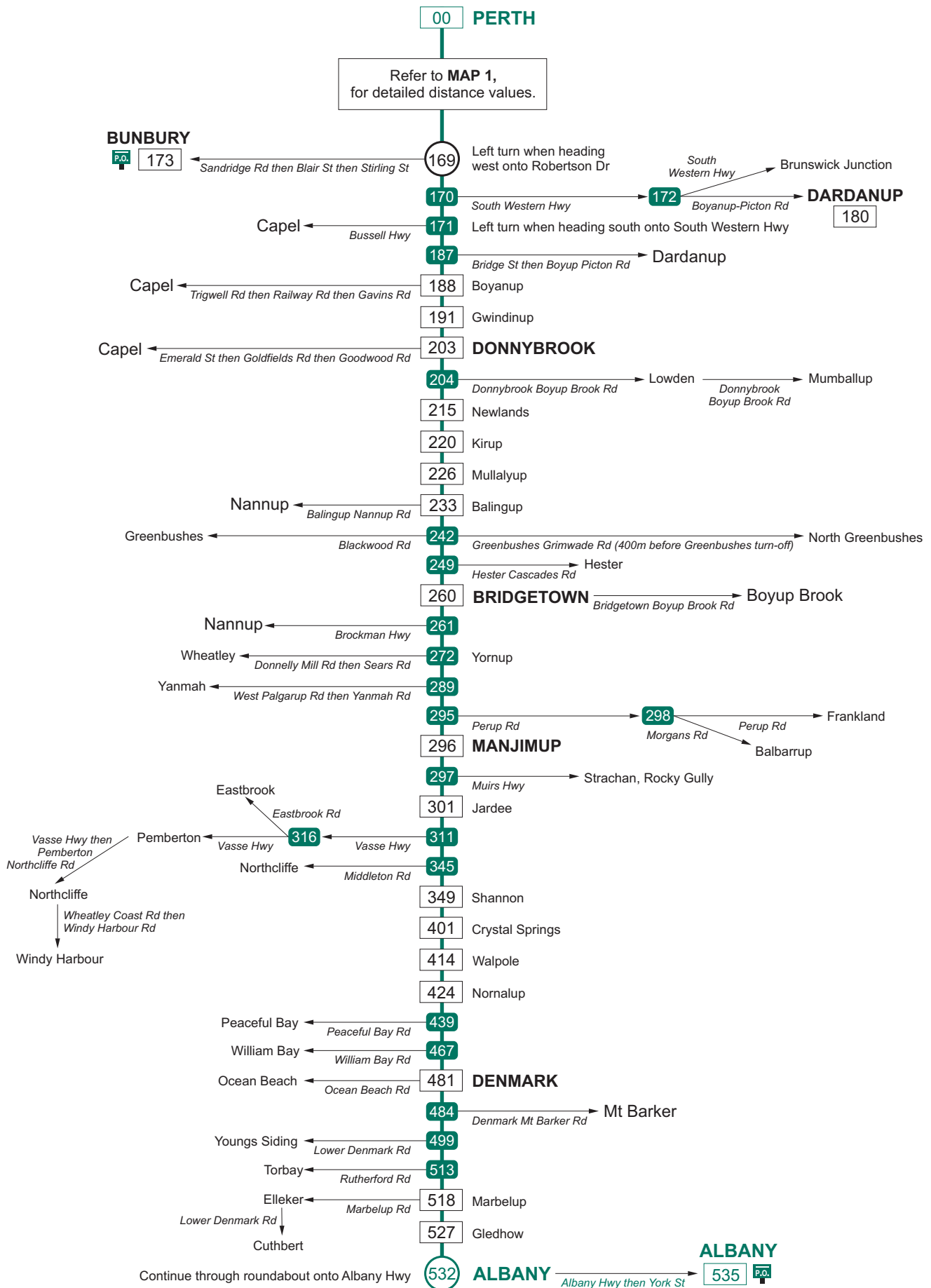
See map 3



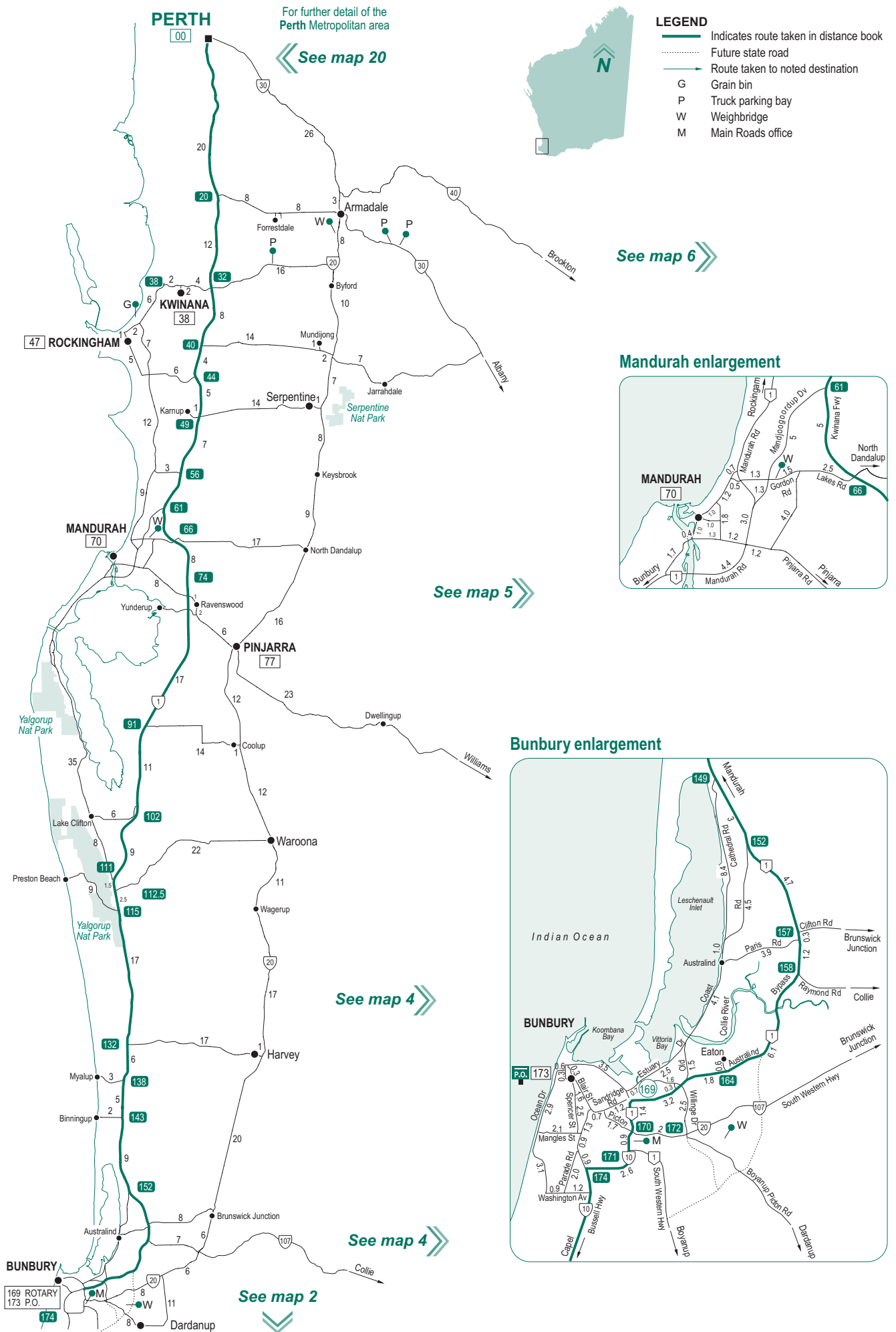
Indian Ocean

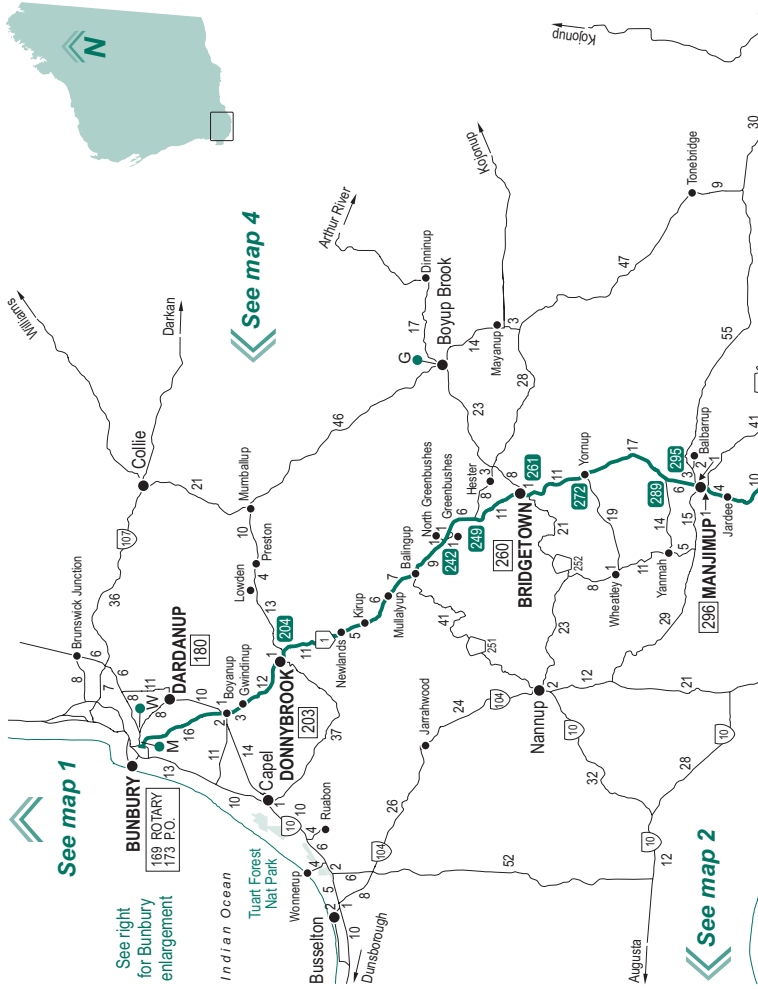
Perth - Albany | via Bunbury, Donnybrook, Bridgetown, Manjimup and Denmark

[PERTH], St Georges Tce (0.5), William St (0.6), Kwinana Fwy (42), Forrest Hwy (37), Old Coast Rd (41), Australind Bypass (17), Robertson Dr (2), South Western Hwy (243), South Coast Hwy (118), [ALBANY ROTARY], Albany Hwy (2.6), York St (0.3), [ALBANY P.O.]



The street name on some routes may change through townsites.





See map 1

See right for Bunbury enlargement

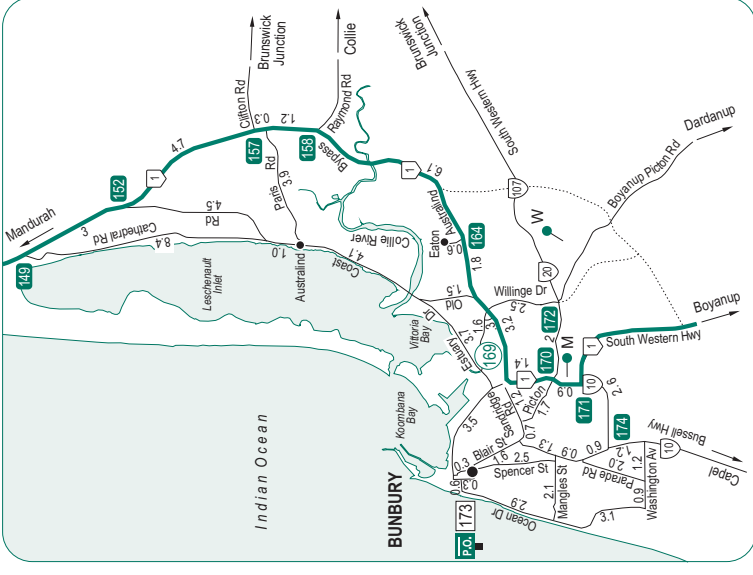
See map 4

See map 5

See map 2

- LEGEND**
- Indicates route taken in distance book
 - Future state road
 - Route taken to noted destination
 - G Grain bin
 - P Truck parking bay
 - W Weighbridge
 - M Main Roads office

Bunbury enlargement



Albany enlargement

