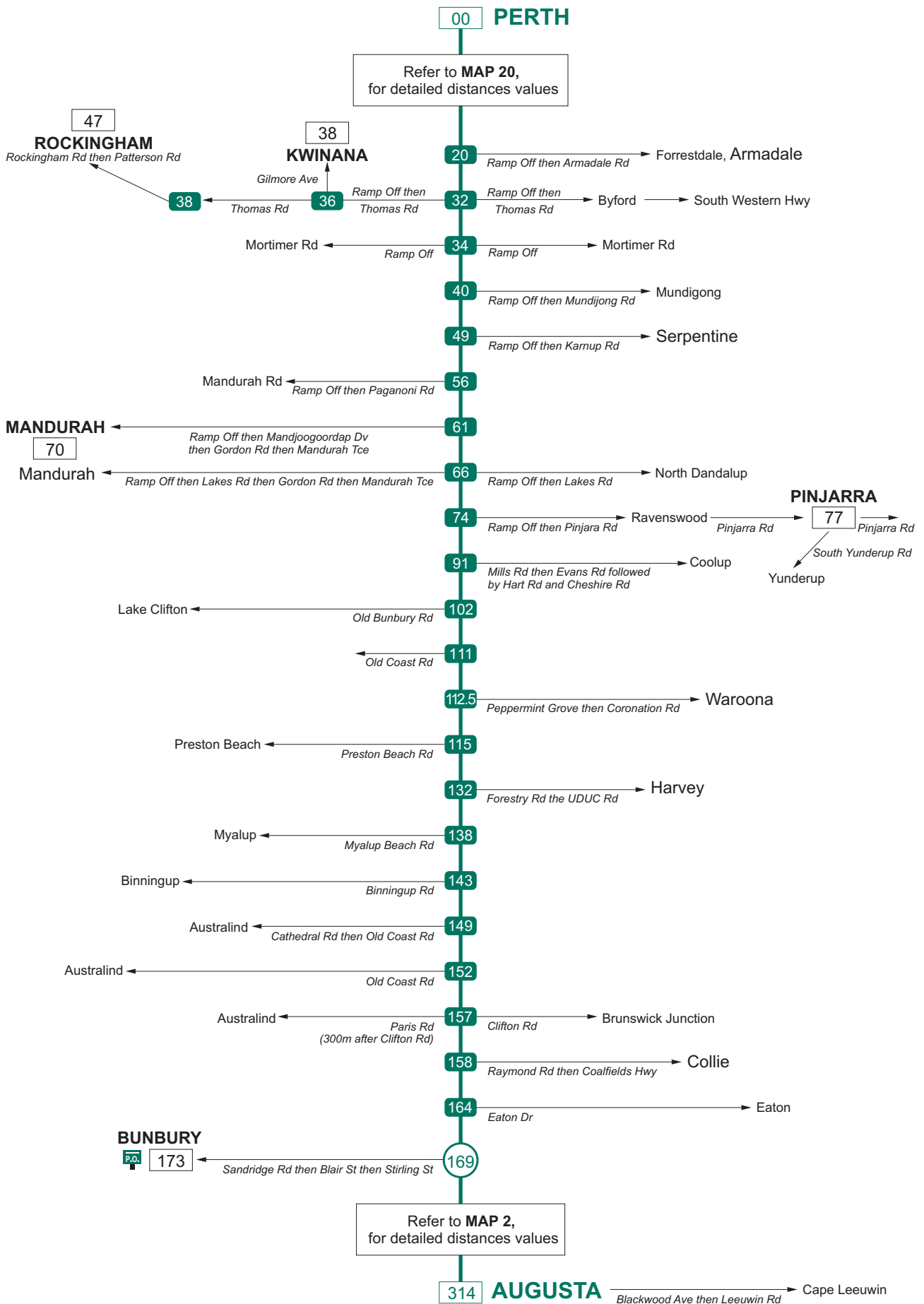
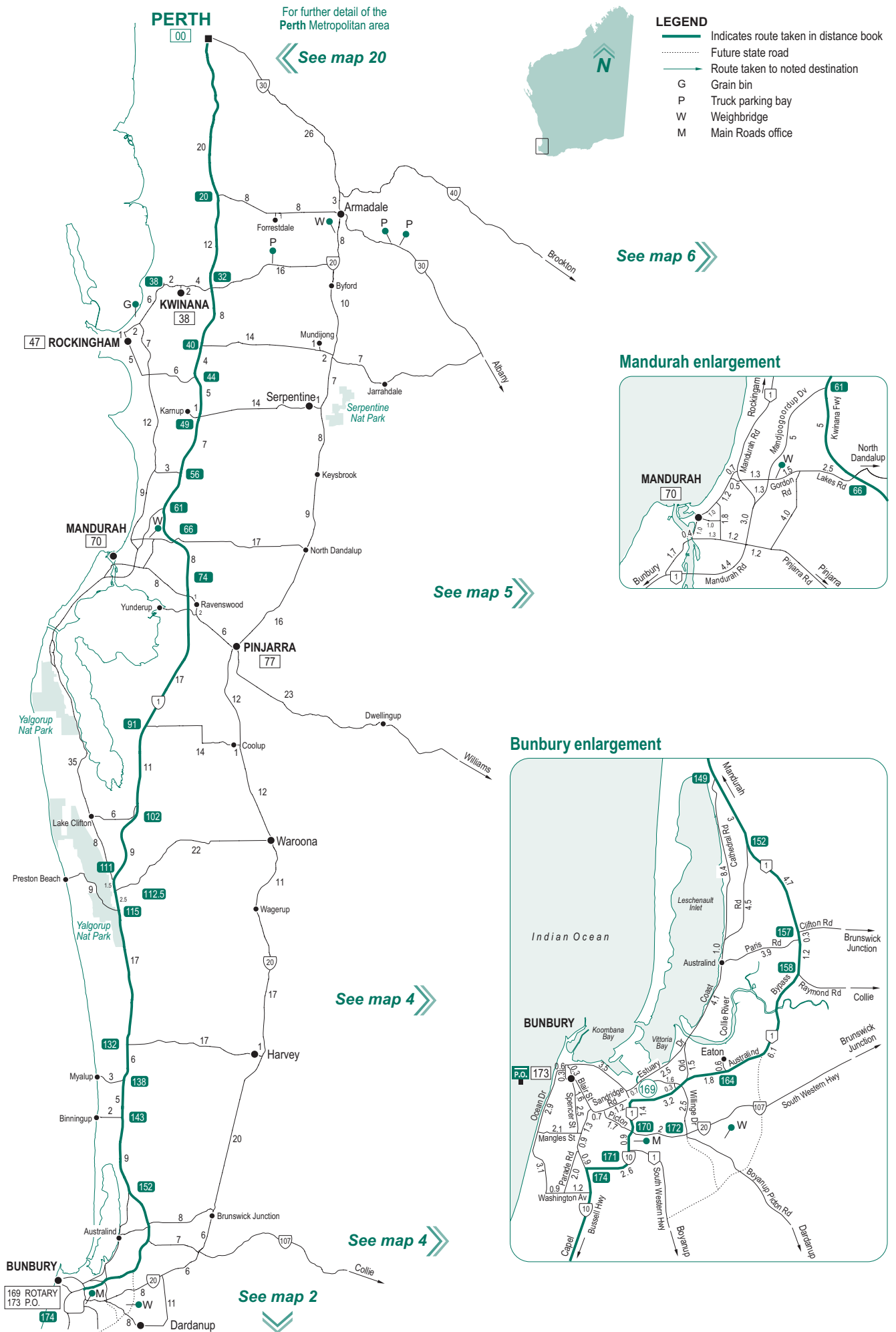


Perth - Augusta | via Bunbury, Capel, Busselton and Margaret River

[PERTH], St Georges Tce (0.5), William St (0.6), Kwinana Fwy (73), Forrest Hwy (37), Old Coast Rd (41), Australind Bypass (17), Robertson Dr (5), Bussell Hwy (47), Busselton Bypass (10), Bussell Hwy (82), Blackwood Ave (0.9), [AUGUSTA]

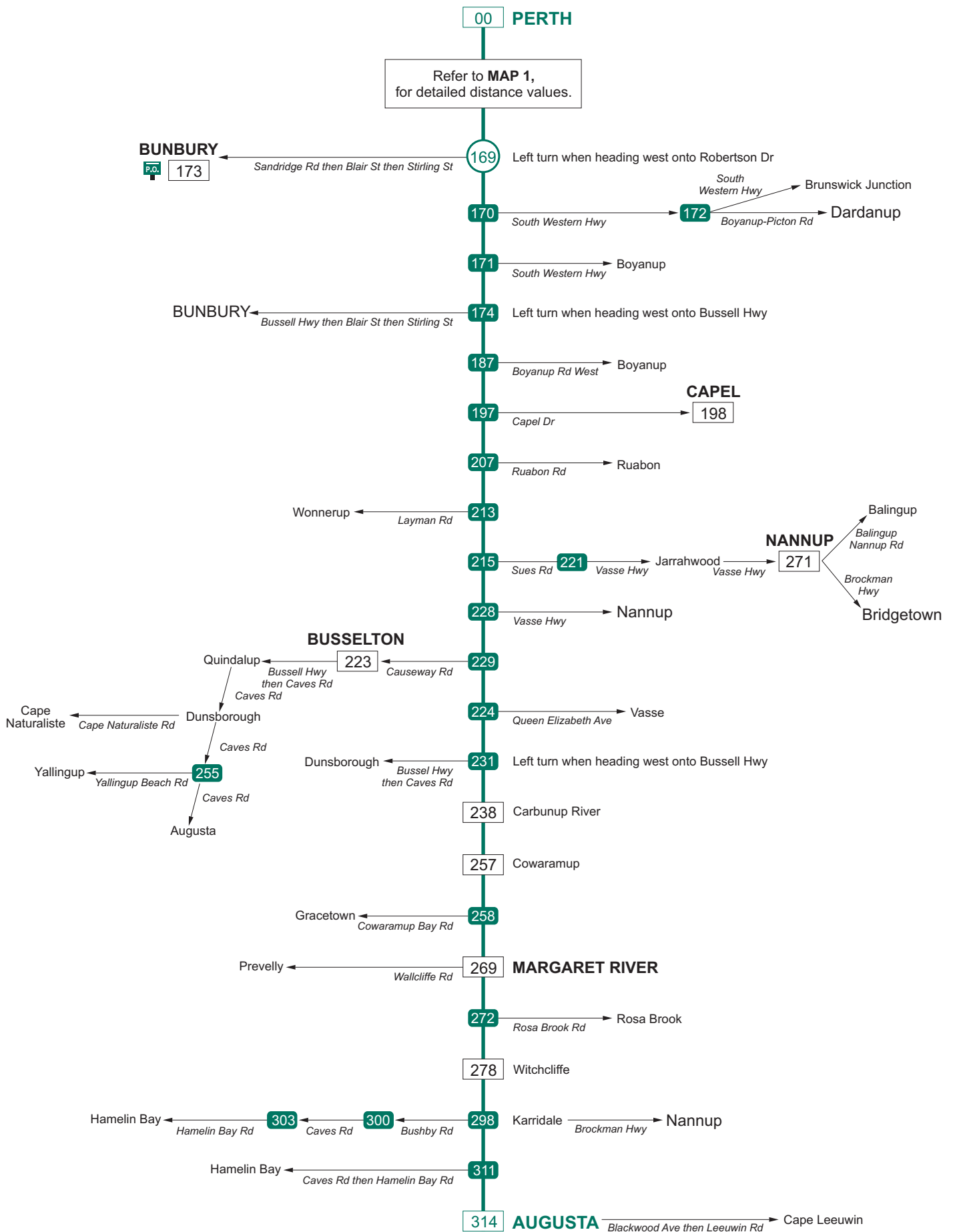


The street name on some routes may change through townsites.



Perth - Augusta | via Bunbury, Capel, Busselton and Margaret River

[PERTH], St Georges Tce (0.5), William St (0.6), Kwinana Fwy (73), Forrest Hwy (37), Old Coast Rd (41), Australind Bypass (17), Robertson Dr (5), Bussell Hwy (47), Busselton Bypass (10), Bussell Hwy (82), Blackwood Ave (0.9), [AUGUSTA]



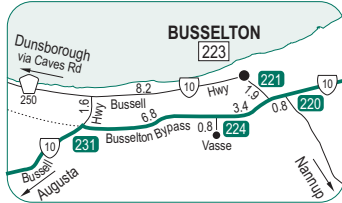
The street name on some routes may change through townsites.



LEGEND

- Indicates route taken in distance book
- Future state road
- Route taken to noted destination
- G Grain bin
- P Truck parking bay
- W Weighbridge
- M Main Roads office

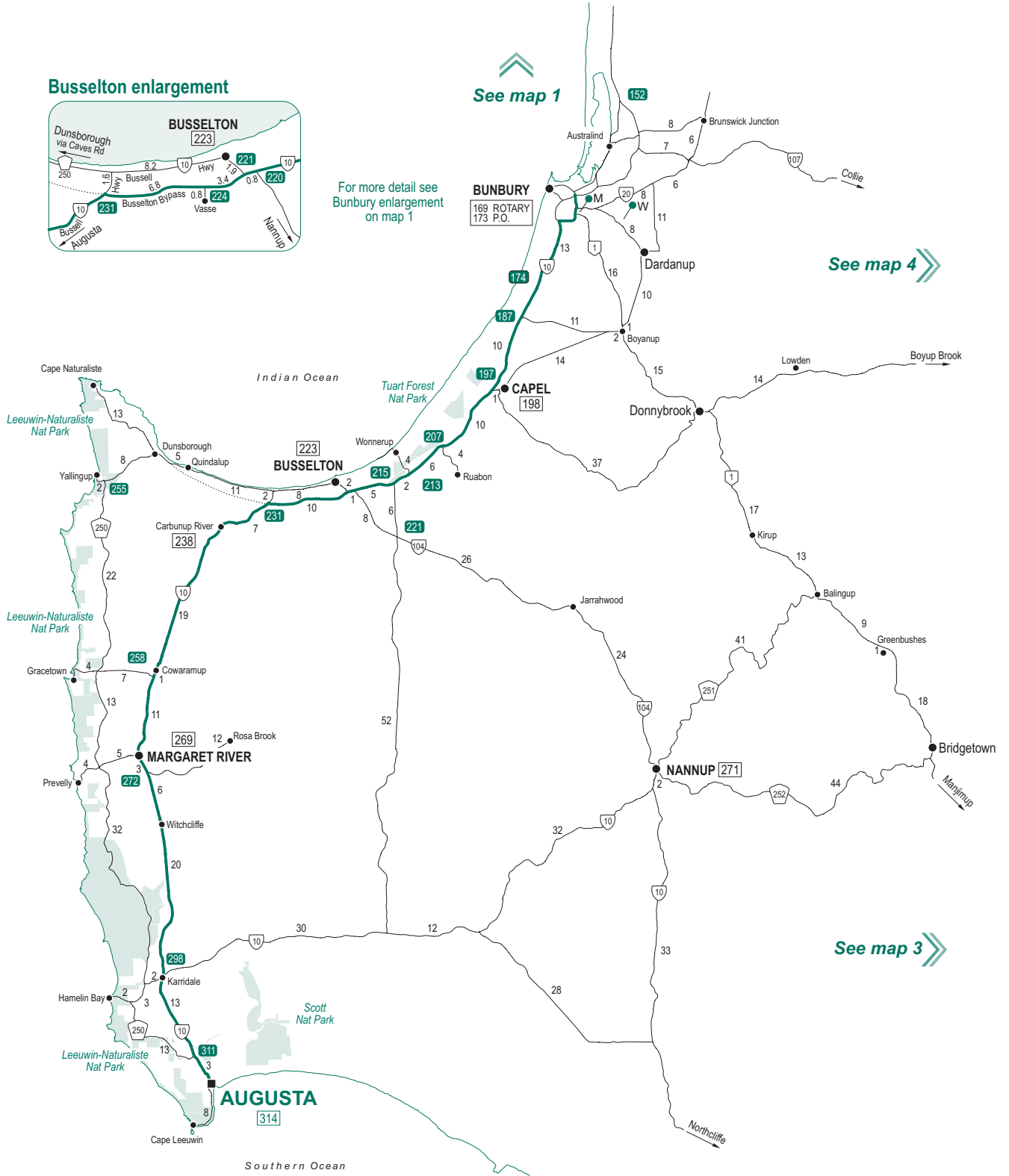
Busselton enlargement



For more detail see Bunbury enlargement on map 1

See map 1

See map 4



See map 3