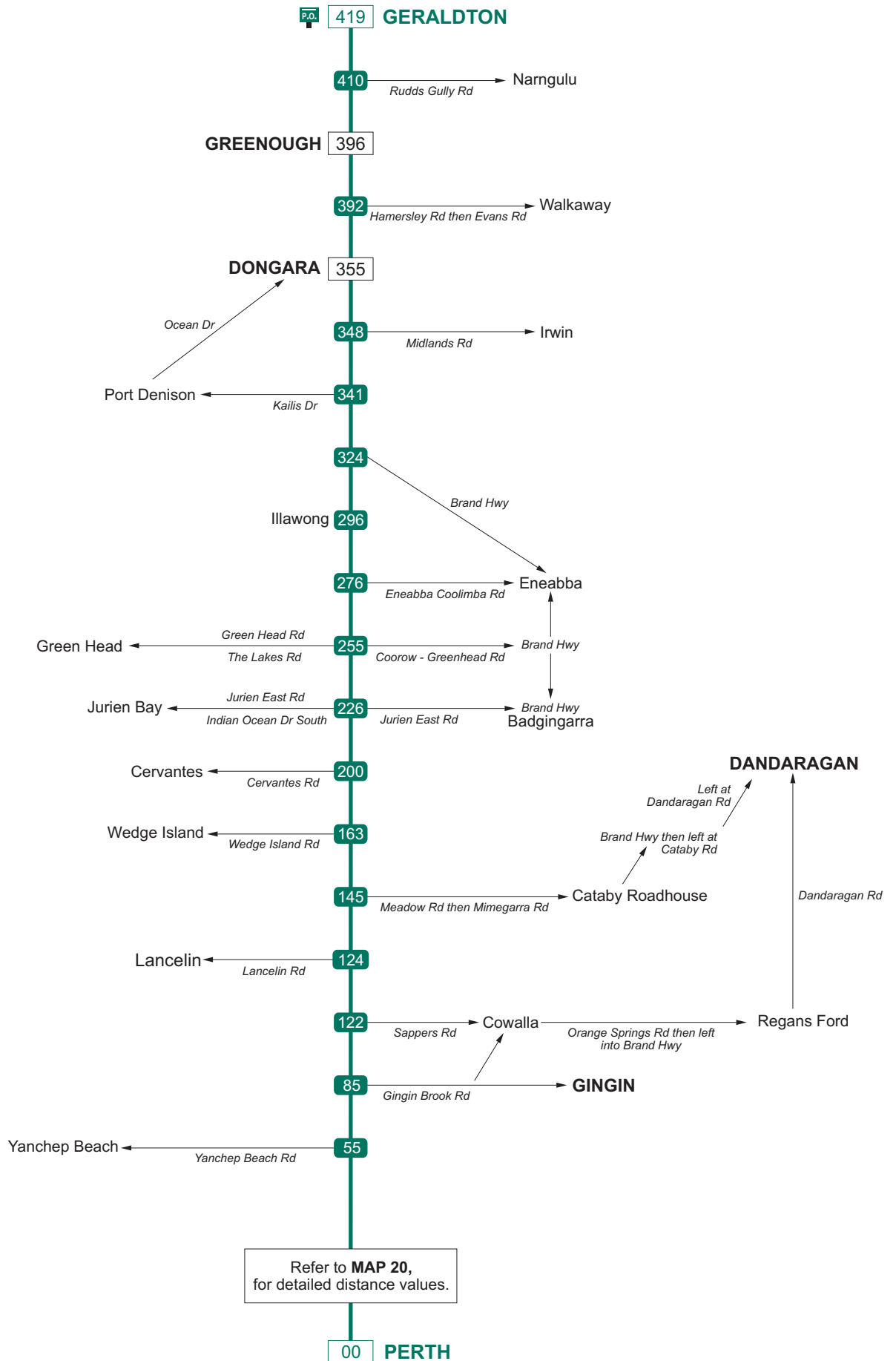


# Perth - Geraldton | via Lancelin, Dongara and Greenough on Indian Ocean Drive

[PERTH], [PERTH], Barrack St (0.35), Riverside Dr on to Mitchell Fwy (30), Burns Beach Rd (2.1), Joondalup Dr (1), Wanneroo Rd (20.5), Indian Ocean Drive (269), Brand Hwy (94), Cathedral Av (1.6) [GERALDTON]



The street name on some routes may change through townsites.

See map 18

**GERALDTON**

419 P.O.

**GREENOUGH**

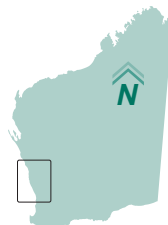
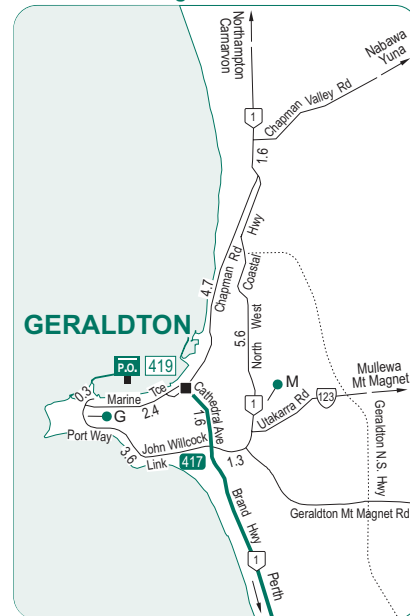
396

**DONGARA**

Port Denison

See map 14

**Geraldton enlargement**



**LEGEND**

- Indicates route taken in distance book
- Future state road
- Route taken to noted destination
- G** Grain bin
- P** Truck parking bay
- W** Weighbridge
- M** Main Roads office

See map 13

Indian Ocean

**NOTE:**  
Alternative route via Wanneroo Rd is shorter but will take longer due to intersections.

For further detail of the Perth Metropolitan area

See map 20

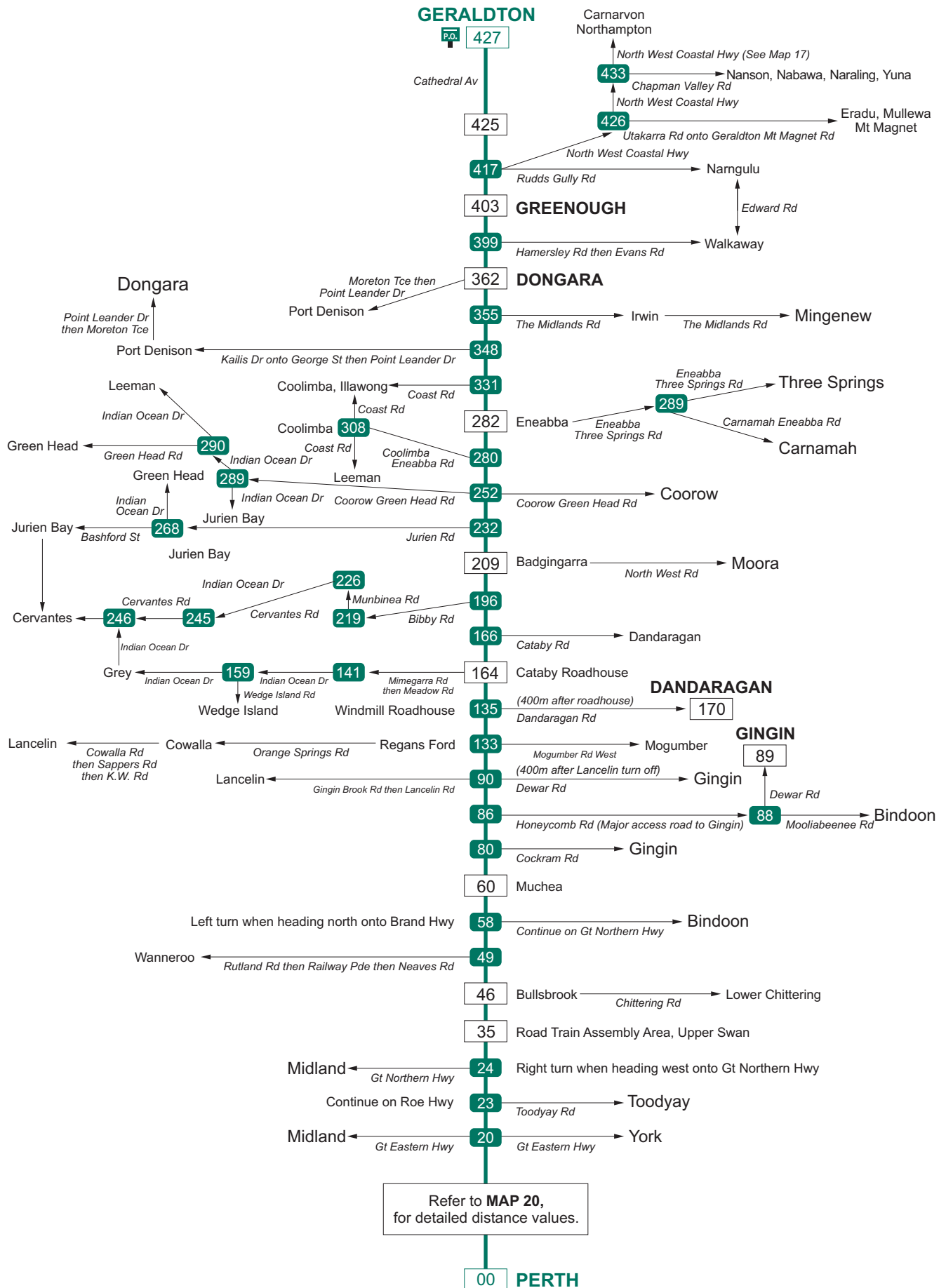
**PERTH**

00

**MIDLAND**

# Perth - Geraldton | via Gingin, Dongara and Greenough on Brand Hwy

[PERTH], St Georges Tce (0.6), Adelaide Tce (1.3), Causeway (1.2), Gt Eastern Hwy (8), Gt Eastern Hwy Bypass (6), Roe Hwy (7), Gt Northern Hwy (34), Brand Hwy (367), [GERALDTON CITY], Cathedral Av (2), [GERALDTON P.O.]



The street name on some routes may change through townsites.

See map 18

### GERALDTON

425 CITY  
427 P.O.

### GREENOUGH

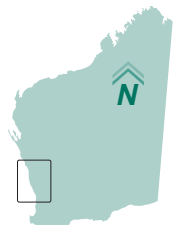
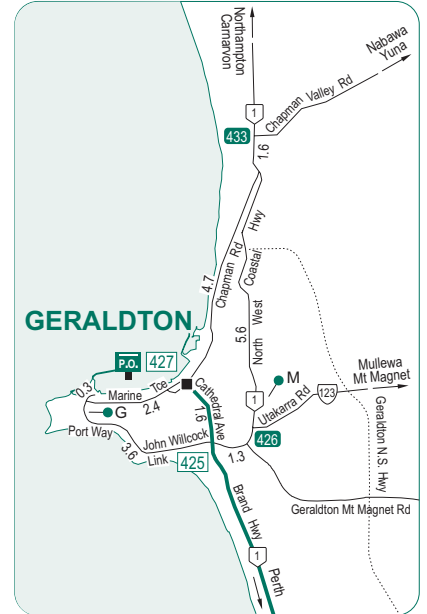
403

### DONGARA

362  
Port Denison

See map 14

### Geraldton enlargement



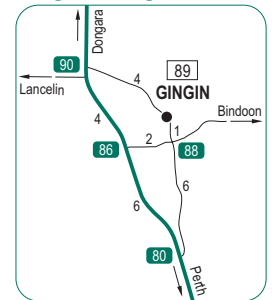
### LEGEND

- Indicates route taken in distance book
- Future state road
- Route taken to noted destination
- Grain bin
- Truck parking bay
- Weighbridge
- Main Roads office

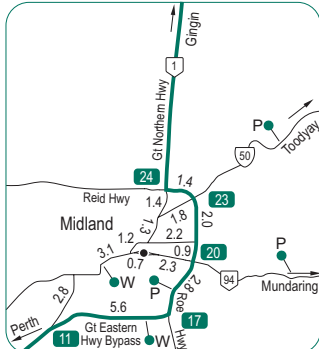
See map 14

See map 15

### Gingin enlargement



### Midland area enlargement



See map 12

For further detail of the Perth Metropolitan area

See map 20

### PERTH MIDLAND

00