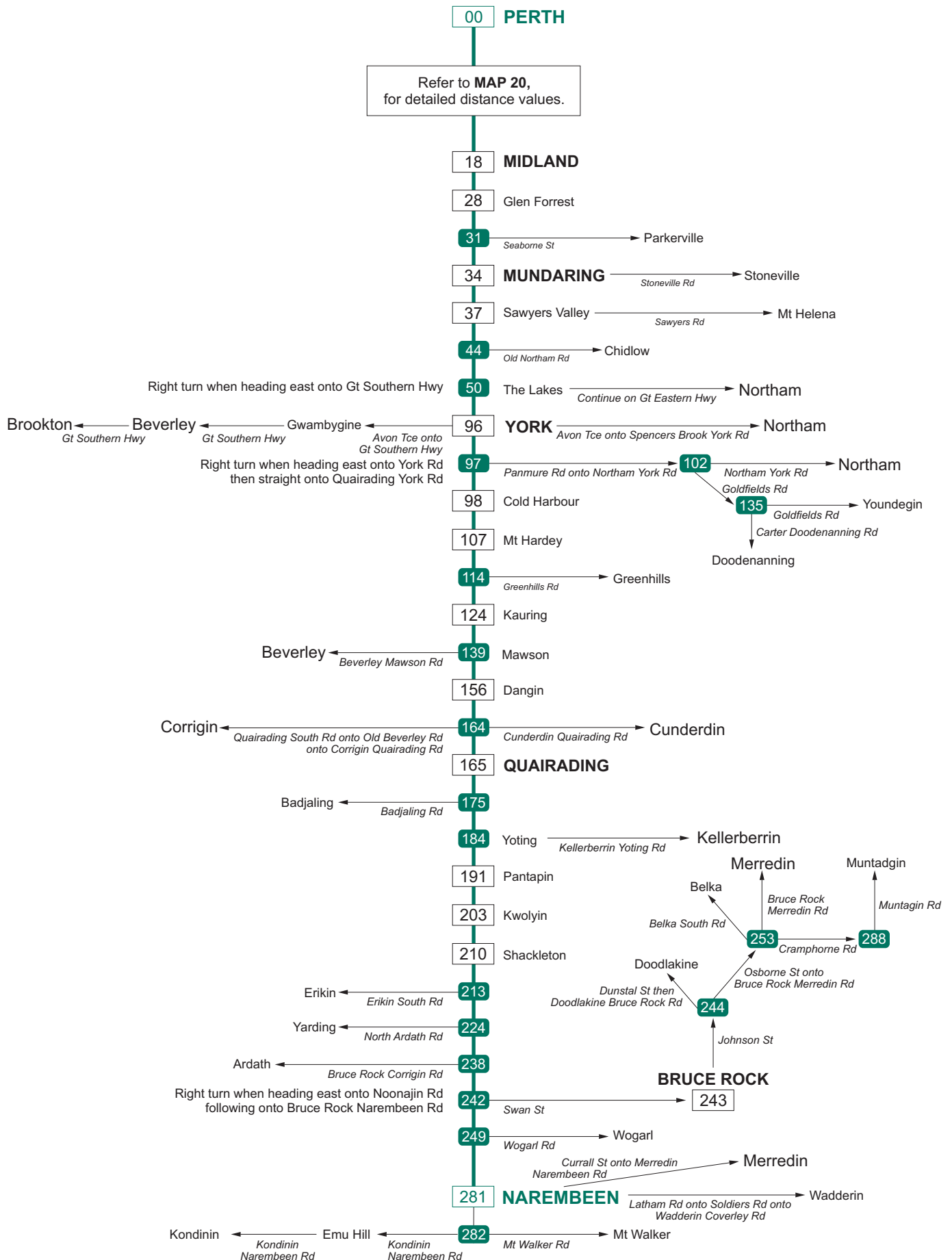


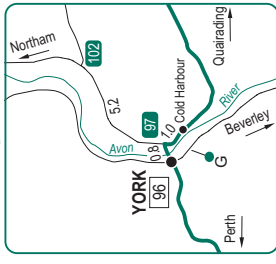
Perth - Narembeen | via Mundaring, York, Quairading and Bruce Rock

[PERTH], St Georges Tce (0.6), Adelaide Tce (1.3), Causeway (1.2), Gt Eastern Hwy (8), Gt Eastern Hwy Bypass (6), Roe Hwy (3), Gt Eastern Hwy (30), Gt Southern Hwy (47), Quairading York Rd (67), Bruce Rock Quairading Rd (78), Bruce Rock Narembeen Rd (39), [NAREMBEEN]



The street name on some routes may change through townsites.

York enlargement

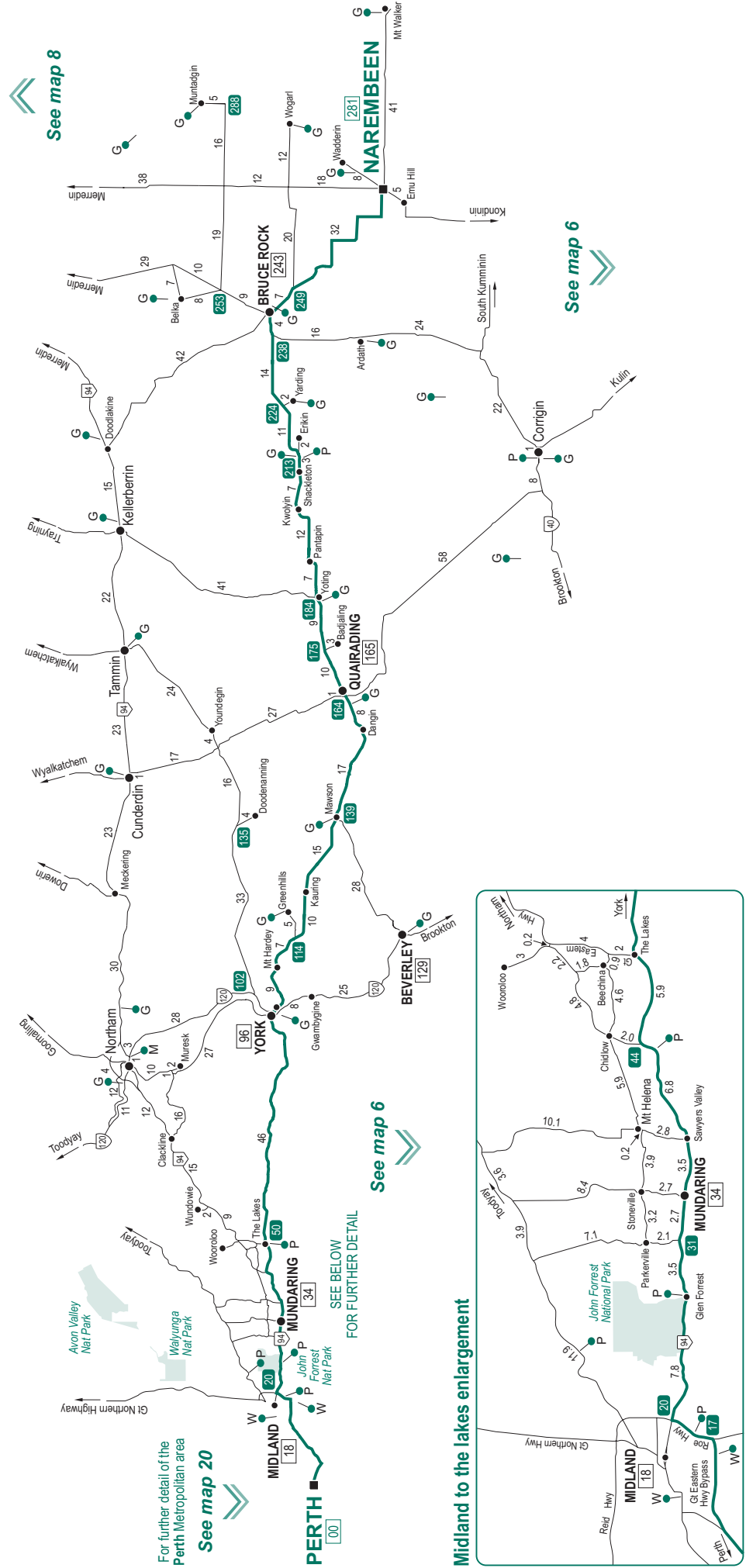


Bruce Rock enlargement



LEGEND

- Indicates route taken in distance book
- Future state road
- Route taken to noted destination
- G Grain bin
- P Truck parking bay
- W Weighbridge
- M Main Roads office



For further detail of the Perth Metropolitan area
See map 20

See map 8

See map 6

SEE BELOW FOR FURTHER DETAIL

Midland to the lakes enlargement

