Perth - Mt Magnet | *via Bindoon and Dalwallinu on Gt Northern Hwy*

[**PERTH**], St Georges Tce (**0.6**), Adelaide Tce (**1.3**), Causeway (**1.2**), Gt Eastern Hwy (**8**), Gt Eastern Hwy Bypass (**6**), Roe Hwy (**7**), Gt Northern Hwy (**547**), [**MT MAGNET**]

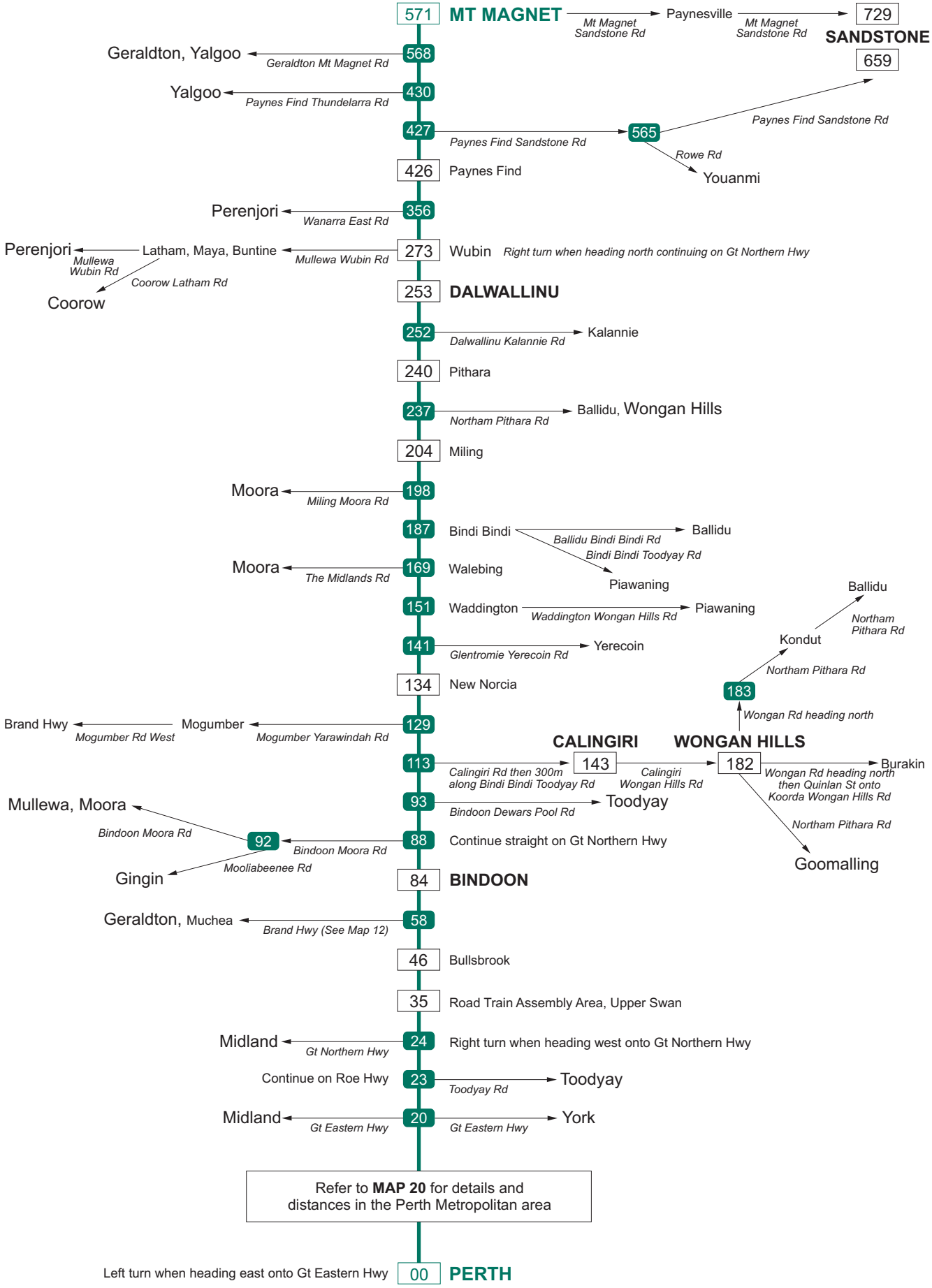

The street name on some routes may change through townsites.

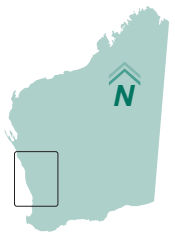

LEGEND

- Indicates route taken in distance book
- Future state road
- Route taken to noted destination
- G Grain bin
- P Truck parking bay
- W Weighbridge
- M Main Roads office

See map 16

See map 14

See map 9

See map 13

See map 11

See map 8

See map 20

For further detail of the **Perth** Metropolitan area

NOTE:
Minor roads in this area may be unsealed and only suitable for off-road vehicles. For further information please contact responsible Local Government.

Midland area enlargement

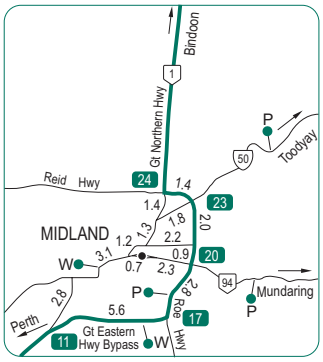

Perth - Mt Magnet | *via Bindoon and Dalwallinu on Gt Northern Hwy*

Map 15

Mt Magnet - Port Hedland | *via Cue, Meekatharra and Newman*

[**MT MAGNET**], Great Northern Hwy (**1057**), [**TURN OFF TO BROOME**], Wilson St (**10**), [**PORT HEDLAND**]

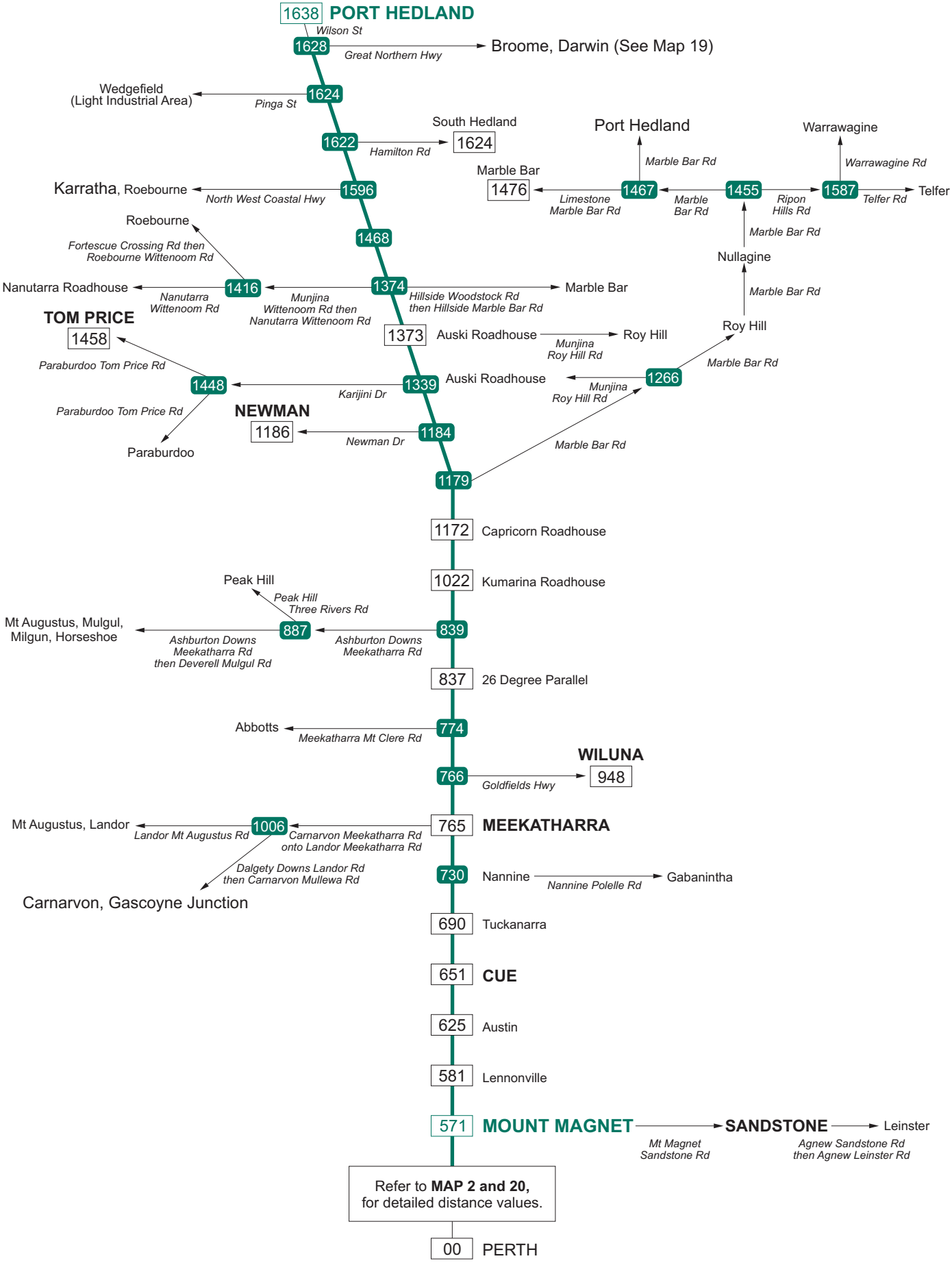

The street name on some routes may change through townsites.

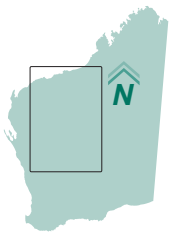

LEGEND

- Indicates route taken in distance book
- Future state road
- Route taken to noted destination
- G Grain bin
- P Truck parking bay
- W Weighbridge
- M Main Roads office

Indian Ocean

PORT HEDLAND 1638

See map 19

See map 18

See map 17

See map 15

See map 9

Port Hedland enlargement

Meekatharra enlargement

NOTE:
Minor roads in this area may be unsealed and only suitable for off-road vehicles. For further information please contact responsible Local Government.

WARNING:
Roads in this area may be impassable in wet weather. For up to date information on road conditions on highways and main roads, please ring Main Roads 24 hour Customer Call Centre on **toll free number:**
138 138
For minor roads, please call the responsible local government office.

Mt Magnet - Port Hedland | *via Cue, Meekatharra and Newman*