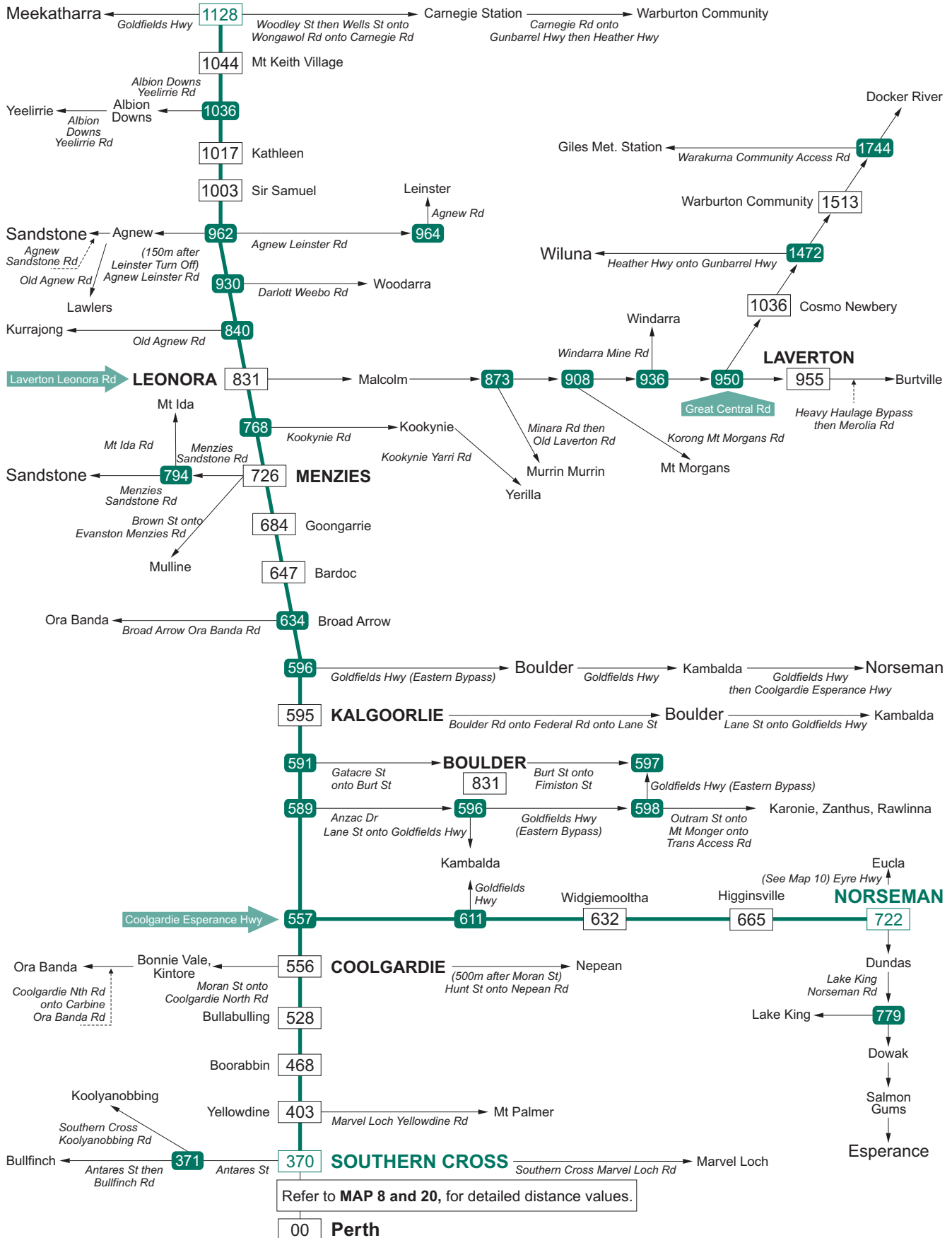


# Southern Cross - Wiluna and Norseman

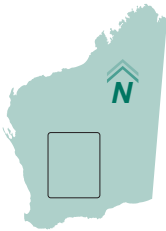
via Coolgardie, Kalgoorlie/Boulder, Menzies and Leonora to Wiluna/via Coolgardie to Norseman.

Southern Cross to Wiluna: [SOUTHERN CROSS], Great Eastern Hwy (226), Goldfields Hwy (532), [WILUNA], Southern Cross to Norseman: [SOUTHERN CROSS], Great Eastern Hwy (187), Coolgardie Esperance Hwy (165), [NORSEMAN]

## WILUNA



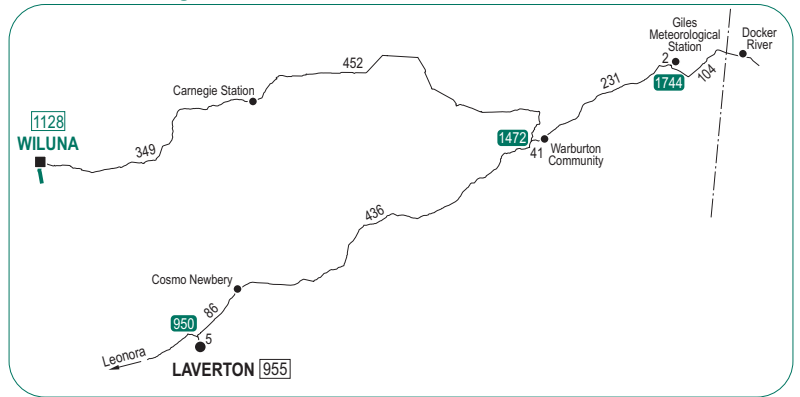
The street name on some routes may change through townsites.



**LEGEND**

- Indicates route taken in distance book
- - - - - Future state road
- Route taken to noted destination
- G Grain bin
- P Truck parking bay
- W Weighbridge
- M Main Roads office

**Warburton enlargement**

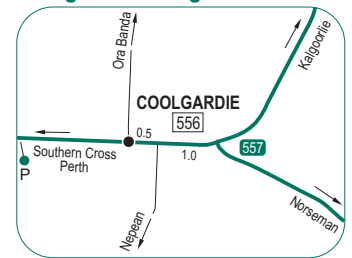


See map 16

See map 15

**NOTE:**  
Minor roads in this area may be unsealed and only suitable for off-road vehicles. For further information please contact responsible Local Government.

**Coolgardie enlargement**



**SOUTHERN CROSS**  
Warralakin, Bullfinch, Merredin, Marvel Loch, Mt Palmer, Yellowdine, Boorabbin National Park, Nepean, Bullabulling, Koolyanobbing, Warralakin, Bullfinch, Merredin, Marvel Loch, Mt Palmer, Yellowdine, Boorabbin National Park, Nepean, Bullabulling, Koolyanobbing

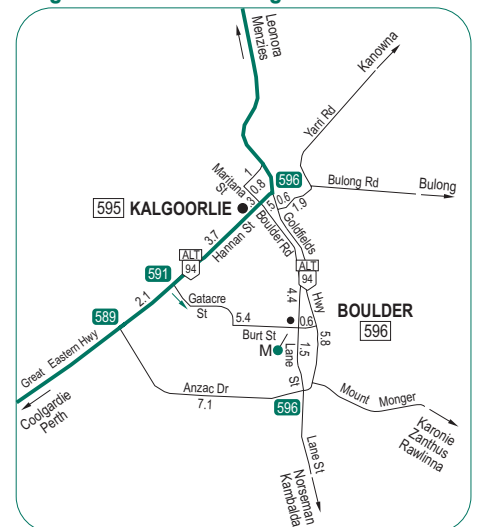
See map 8

**ALTERNATIVE ROUTE**  
Caution - lightly formed earth road, no services, not recommended for heavy vehicles.

See map 6

See map 10

**Kalgoorlie/Boulder enlargement**



**Southern Cross - Wiluna and Norseman**

| via Coolgardie, Kalgoorlie/Boulder, Menzies and Leonora to Wiluna / via Coolgardie to Norseman